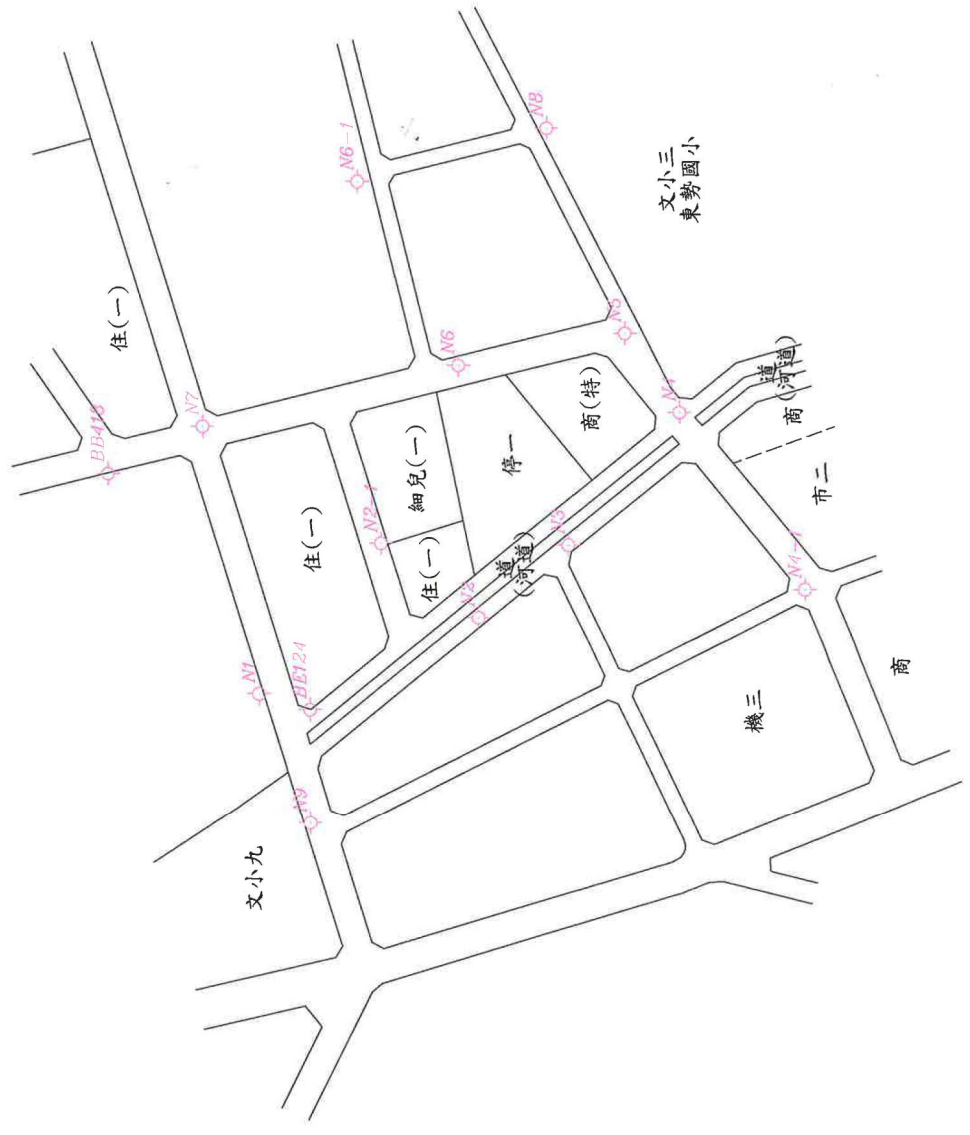
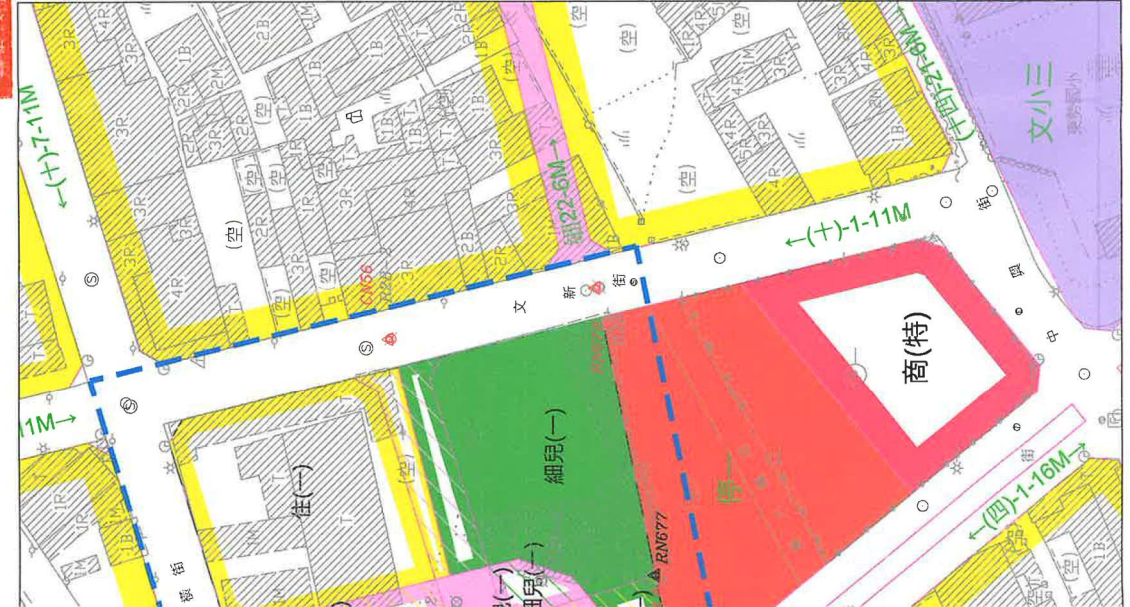


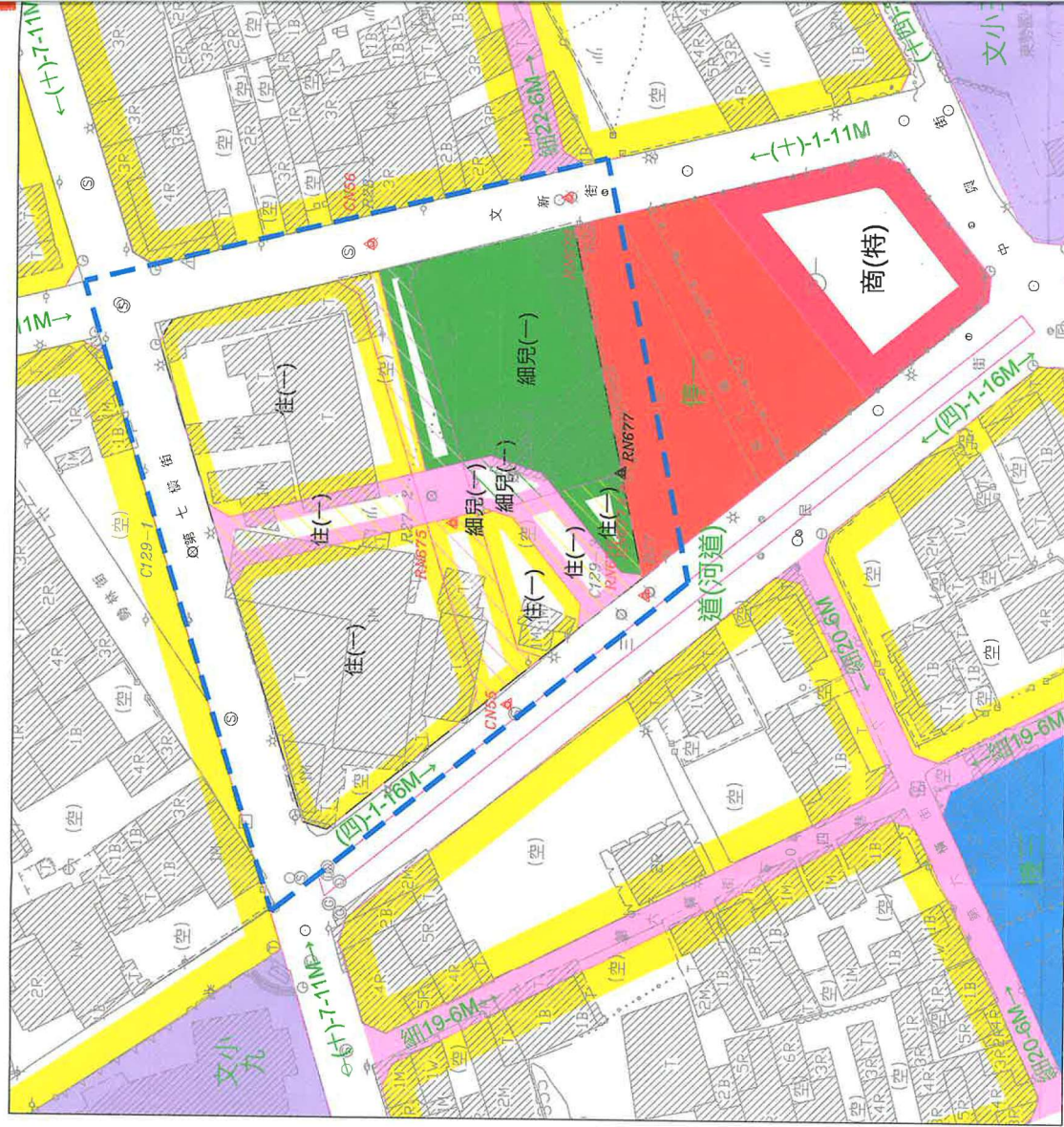
臺中市東勢都市計畫第三次通盤檢討(案)及主要計畫變更

二階段)案」配合圖



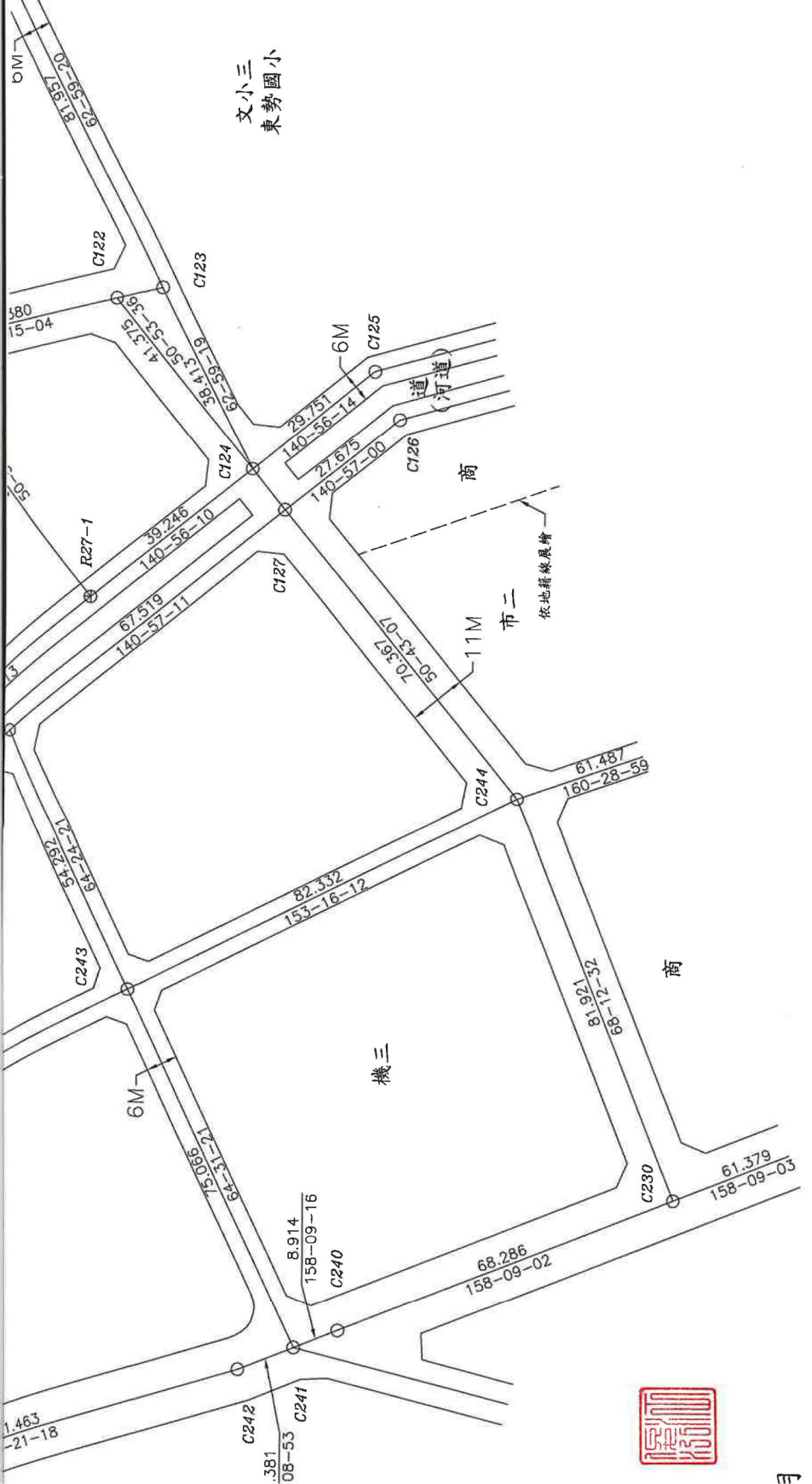
控制測量成果 SCALE=1/2000

更臺中市東勢主要計畫(第三次通盤檢討)(第二階段)案」配合
計畫(原「機二」機關用地變更為住宅區細部計畫—配合
樁位成果圖




樁位坐標成果表

點號	縱坐標	橫坐標
C111	2683890.076	232655.359
C111-1	2683922.563	232647.438
C119	2683765.645	232767.906
C120	2683823.031	232753.888
C121	2683804.114	232676.380
C122	2683737.075	232692.772
C123	2683728.423	232694.889
C124	2683710.977	232660.666
C127	2683704.625	232652.887
C128	2683757.062	232610.353
C129	2683855.611	232543.279
C130	2683852.446	232532.977
C131	2683844.071	232505.711
C132	2683828.363	232454.574
C133	2683828.254	232454.594
C244	2683660.074	232598.420
CN55	2683813.330	232577.595
CN56	2683840.937	232667.375
R27-1	2683741.449	232635.934
R28-1	2683779.212	232682.462
RN451	2683852.345	232532.649
RN676	2683786.563	232599.319
RN677	2683791.397	232623.143
RN677A	2683790.800	232620.203
RN678	2683802.288	232676.826
RN675	2683824.231	232613.046
M314	2683924.713	232767.656
C129-1	2683875.154	232606.832
R27-2	2683828.480	232618.284
R28-2	2683840.622	232667.452
C129-2	2683812.639	232622.171
R28	2683801.691	232676.972
C129-3	2683791.252	232595.514
R27	2683785.739	232599.988



變更前樁位圖 SCALE=1/1000

有限公司 區臺灣大道二段101號13樓



江俊泓

