

















臺中市 建築物地籍套繪圖 電子檔著色圖例標準







道路圖例

<p>建築線 (單條紅色線)</p> 	<p>現有巷道_計入法定空地 (深褐色底綠色斜紋線)</p> 	<p>現有巷道 (黃褐色底)</p> 	<p>計畫道路 (暗紅褐色底)</p> 
<p>私設通路_不計入法定空地 (褐色底)</p> 	<p>私設通路_計入法定空地 (褐色底綠色斜紋線)</p> 	<p>退縮地 (黃色底)</p> 	<p>退縮地-計入法定空地 (黃色底深綠色斜紋線)</p> 

基地圖例

<p>人行道 (深褐色底白色格線)</p> 	<p>保留地 (橙色底)</p> 	<p>法定空地 (深綠色底)</p> 	<p>溝渠 (淺藍色底)</p> 
<p>騎樓地 (黃色底紅色橫線)</p> 	<p>法定騎樓 (黃色底紅色斜紋線)</p> 	<p>防火間隔 (綠色底)</p> 	<p>綠帶 (深綠色格線)</p> 

建物圖例

<p>停車空間 (淺黃色底)</p> 	<p>建築物 (紅色底)</p> 	<p>拆除範圍 (灰色格線)</p> 	<p>牆面線 (單條黑色線)</p> 
<p>防空避難室 (黑色格線)</p> 	<p>雜項工作物 (紫色底)</p> 	<p>圍牆 (單條深紫色線)</p> 